


Landsat Technical Working Group (LTWG) #25

Si Racha, Thailand
6 June 2016



Monday 6 June

0800 **Registration**

0900 **Welcome & Opening Remarks**

Steve Labahn, International Ground Station Network Manager
United States Geological Survey (USGS)

Dr. Anond Snidvongs, Executive Director
Geo-Informatics and Space Technology Development Agency (GISTDA)

0930 **Introductions & Agenda Review** Steve Labahn • USGS

0945 01 **Landsat IC Network Overview** Steve Labahn • USGS

1000 02 **LGSOWG #44 Recap** Steve Labahn • USGS

1010 03 **Plenary Action Items** Steve Labahn • USGS

1030 **Break**

1050 04 **Future Mission Status** Steve Covington • *Aerospace*

1120 05 **Landsat Operations Project Report** Doug Daniels • *Aerospace*

1150 06 **USGS Ground Station Report** Brian Sauer • USGS

1300 **Lunch**

1430 07 **L7 Mission Operations Status** Doug Daniels • *Aerospace*

1450 08 **L8 Mission Operations Status** Doug Daniels • *Aerospace*

1515 09 **Data Validation & Exchange (DV&E)** Jerad Shaw • SGT

1530 **Break**

1550 10 **Landsat Global Archive Consolidation (LGAC)** Jerad Shaw • SGT

1605 11 **IC Web Portal (ICWP)** Jerad Shaw • SGT


1630 **Review Action Items & Adjourn** Steve Labahn • USGS

1630 **Thailand (GISTDA) Ground Station & Space Inspirium Tour**

1800 **Welcome Reception**

Landsat Technical Working Group (LTWG) #25

Si Racha, Thailand
7 June 2016



Tuesday 7 June

- 0900 01 L8 On-Orbit OLI/TIRS Geometric Performance Jim Storey • SGT
- 0925 02 Ground Control Point (GCP) Improvement Plan Jim Storey • SGT
- 0945 03 L8 On-Orbit OLI/TIRS Radiometric Performance Ron Morfitt • USGS
- 1005 04 Landsat Product Roadmap Brian Sauer • USGS
- 1045 05 Landsat Collection Management & Versioning Brian Sauer • USGS

1115 Break

- 1135 06 Thailand (GISTDA) Report
- 1205 07 IC Report
- 1225 08 IC Report
- 1245 09 IC Report


- 1325 Review Action Items & Adjourn Steve Labahn • USGS

1330 Lunch

- 1430 Thailand (GISTDA) 1-on-1
- 1500 IC 1-on-1
- 1530 IC 1-on-1
- 1600 IC 1-on-1

Landsat Technical Working Group (LTWG) #25

Si Racha, Thailand
8 June 2016



Wednesday 8 June

- 0900 01 IC Report
- 0920 02 IC Report
- 0940 03 IC Report
- 1000 04 IC Report

1020 **Break**

- 1050 05 **Landsat Ground System Question & Answer (Q&A)**
 - Landsat Multi-Mission Architecture Plans Brian Sauer • *USGS*
 - Landsat 9 Preparations

- 1130 06 IC Report
- 1150 07 IC Report
- 1210 08 IC Report
- 1230 09 IC Report


1250 **Review Action Items & Adjourn** Steve Labahn • *USGS*

1300 **Lunch**

- 1430 IC 1-on-1
- 1500 IC 1-on-1
- 1530 IC 1-on-1
- 1600 IC 1-on-1
- 1630 IC 1-on-1
- 1700 IC 1-on-1
- 1730 IC 1-on-1
- 1800 IC 1-on-1

Landsat Technical Working Group (LTWG) #25

Si Racha, Thailand
9 June 2016



Thursday 9 June

0900 IC 1-on-1
0930 IC 1-on-1
1000 IC 1-on-1
1030 IC 1-on-1

1100 **Break**

1120 01 **IC Report**
1140 02 **IC Report**
1200 03 **IC Report**
1220 04 **IC Report**

1240 **Review Action Items & Adjourn**

Steve Labahn • *USGS*


1300 **Lunch**

1430 **Technical Tour**

1830 **Farewell Reception**

Landsat Technical Working Group (LTWG) #25

Si Racha, Thailand
10 June 2016



Friday **10 June**

0900 01 **Technical Collaboration Special Topic**
– Real Time Data Applications

Adam Lewis • *GA*
Chris Bohme • *Pinkmatter*
Heiko Damerow • *DLR*
Ayom Widipaminto • *LAPAN*
LI An • *RADI*

1030 **Break**

1045 02 **Technical Collaboration Special Topic**
– Architectures Enabling
Analysis Ready Data (ARD)

Brian Sauer • *USGS*
Adam Lewis • *GA*
Roberto Biasutti • *ESA*
Chris Bohme • *Pinkmatter*
Gunar Fedosejevs • *CCMEO*

1200 **Lunch**

1330 03 **Big Data/Time Series**
by *USGS*

**Future Meeting Plans &
Agenda Topics**

by Steve Labahn • *USGS* •
GISTDA

1400

Review Action Items

by Steve Labahn • *USGS*

1430 **Break**

1445 **Technical Tour Space Inspirium**
by Participants

Adjourn LTWG #25 Meeting

by *USGS*